

School Travel Action Plan (STAP)



Person Responsible for STAP: Eddie Sherwin

Reviewed: October 2023

Author: E Norman (Shift It Sustainable Travel Ltd)

Review Date: October 2024

CONTENTS

1.0 INTRODUCTION

1.1 Ofsted & Department for children, schools and families

2.0 EXISTING CONDITIONS

2.1 Overview

2.3 Vehicular Access

2.3 Pedestrian & Cycle Access

2.4 Bus Service

2.5 Rail Service

2.6 School Population Spread

3.0 Travel Mode Data

3.1 General Information

3.2 Modal Split

4.0 Current Offer

4.1 Cycle Training

4.2 Incentives

4.3 Events

5.0 Achievements & Plan

5.1 Recent Achievements

5.2 Next Steps

6.0 Award Schemes

7.0 Active Travel Champion

1.0 INTRODUCTION

This travel plan is primarily directed at reducing unnecessary or unsustainable car travel made by staff, pupils and their parents to and from the school site. A good travel plan can bring environmental, health, social and economic benefits both to people travelling to and from the school as well as the local people living in the area. The key benefits which can result following the implementation of a travel plan are outlined below:

Environmental – a reduction in car journeys made to and from the school site reduces the level of air and noise pollution in and around the site highlights the many benefits of sustainable and active travel.

Health – by adopting more sustainable modes of travel, such as walking or cycling, people’s physical and mental wellbeing improves, and they lead a healthier lifestyle.

Social – people are not ‘cocooned’ in their cars and interact with other individuals on their journey to and from the school site. By reducing the motorised traffic and increasing pedestrian and cycle activity will make an area feel safer at the start and end of the school day.

Economic – more sustainable modes can save individuals travel costs. Increasing bus use can make the service to and from the school more viable.

Our mission Statement

Gatten and Lake Primary School encourages and supports the whole school community to travel more actively and sustainably where possible.

Studies show that travelling actively can help develop physical and mental well-being, social interaction, and independent travel skills. We recognise the importance of our children having practice of travelling independently to prepare them for the transition from our primary school to their secondary education setting. We also want them to have the skills required to be able to choose sustainable and active modes beyond their statutory education.

We promote and support sustainable travel with activities and integrate this agenda into our curriculum, wherever possible.

Gatten and Lake has benefited from being part of the Isle of Wight councils’ vision for more sustainable and healthy schools. The Isle of Wight Council have successfully bid for department for transport funding to support travel behaviour change projects across the IOW schools. In 2015 we engaged with Sustrans and most recently, from 2017, we have engaged with the island-based Shift It project. Shift it has helped us to develop our travel plan and embed active and sustainable travel throughout our school community.

1.1



Ofsted produced a sustainable school’s document for guidance in 2008. The department for children, schools and families (DCSF) set out a national framework to help schools become a sustainable school.

Schools and sustainability *A climate for change?*

The Government wants all schools to become ‘sustainable schools’ by 2020. Inspectors visited a selection of primary and secondary schools to assess teaching about sustainability and progress towards meeting the expectations of the National framework for sustainable schools. In the best lessons, teachers used a range of imaginative activities to help pupils develop and test out their views on complex ethical issues. However, most of the schools visited had limited knowledge of sustainability and work in this area tended to be uncoordinated, often confined to special events rather than being an integral part of the curriculum.

The Department for children, schools and families' national framework for sustainable schools has eight doorways that are routinely inspected by OFSTED. Travel and Traffic is doorway no.3. **figure 1.1**

There is a set of criteria with four grades that can be obtained by the school; getting started, satisfactory, good, and outstanding. **figure 1.1a**

Travel and traffic



Opportunity
Rising vehicle use adds to congestion, road accidents and pollution, including carbon emissions. Car-sharing and public transportation help to ease these concerns, while walking and cycling also boost fitness and well-being.

Recommendation (by 2020)
We would like all schools to be models of sustainable travel, where vehicles are used only when absolutely necessary and where there are exemplary facilities for healthier, less polluting or less dangerous modes of transport.

Figure 1.1 – doorway no.3 of the national framework for sustainable schools

PART B: SUPPORTING SUSTAINABLE DEVELOPMENT Enter your scores in the right-hand column and calculate your Part B total at the bottom.								
Doorways	THE FOUR GRADES (AND ASSOCIATED POINTS)				Your score			
	Getting started	0	Satisfactory	3		Good*	6	Outstanding**
3 Travel and traffic								
To what extent have you integrated sustainable travel across the curriculum, campus and community?	We have not considered, or have just begun to consider, how to adopt an integrated approach to sustainable travel.	<input type="checkbox"/>	We have audited and understood our opportunities for promoting sustainable travel. We have involved pupils, staff and the community in plans to improve our performance in this area, and we cover the issues in our curriculum.	<input type="checkbox"/>	We involve pupils and staff in the delivery and monitoring of our sustainable travel work, and draw on outside expertise when needed.	<input type="checkbox"/>	We encourage pupils and staff to apply what they have learned about sustainable travel to their lives outside school, and share our learning with the community. We involve stakeholders in periodic evaluations of our progress.	<input type="checkbox"/>

Figure 1.1a – OFSTED grading criteria

2.0 EXISTING CONDITIONS

2.1 Overview

Gatten and Lake Primary School is a community controlled school with a capacity of 210 pupils. We are a one form entry school from reception to year 6.

Address: Oaklyn Gardens, Shanklin, Isle of Wight, PO37 7DG

Local authority: Isle of Wight (921)

Headteacher: Mrs Rebecca Day

Age range: 4 to 11

Phase of education: Primary

School type: community maintained

Gender of entry: Mixed

ID: URN: 118158, DfE number: 921/2005, UKPRN: 10069538

Establishment status: Open

Website: <https://gattenandlake.wordpress.com/>

Telephone: 01983869910

Type	Numbers
Pupils	212
Staff (full and part-time)	30
Total	239

Table 2.1: Gatten and Lake Primary pupil and staff numbers (May 2020)

The school is located in Shanklin. Shanklin is a seaside resort and civil parish on the Isle of Wight, England, located on Sandown Bay. Shanklin is the southernmost of three settlements which occupy the bay, and is close to Lake and Sandown. The Isle of Wight is an island off the south coast of England.

Population: 9072 (2011 Census)

Dialing code: 01983

Ceremonial county: Isle of Wight

UK parliament constituency: Isle of Wight

Unitary authority: Isle of Wight

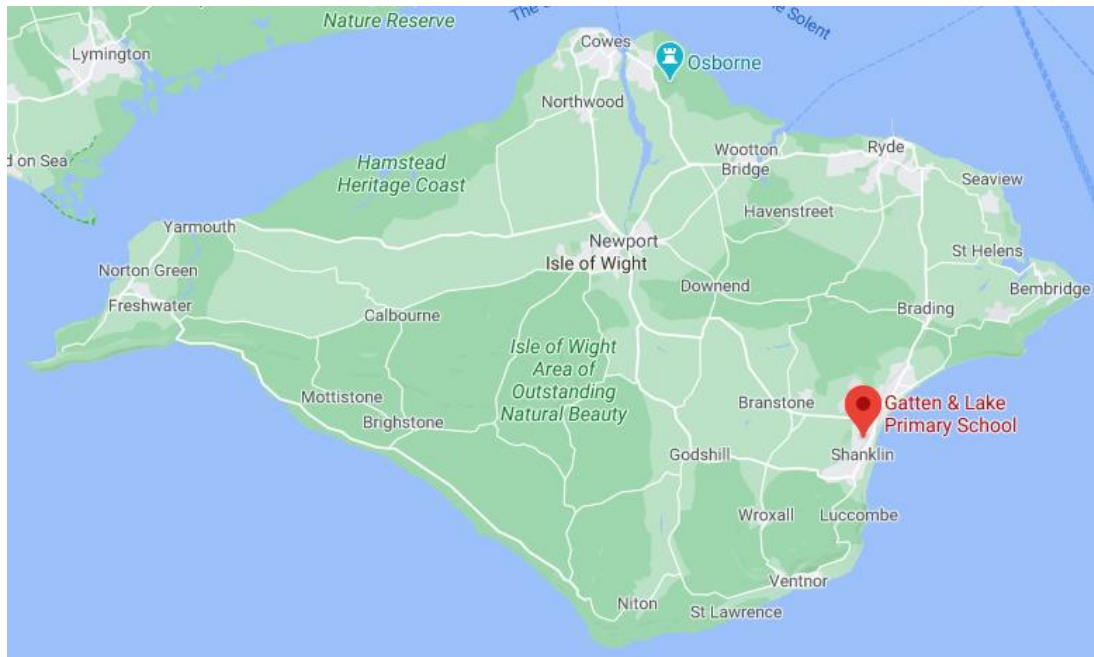


Figure 2.1 - location plan of the school and the Isle of Wight

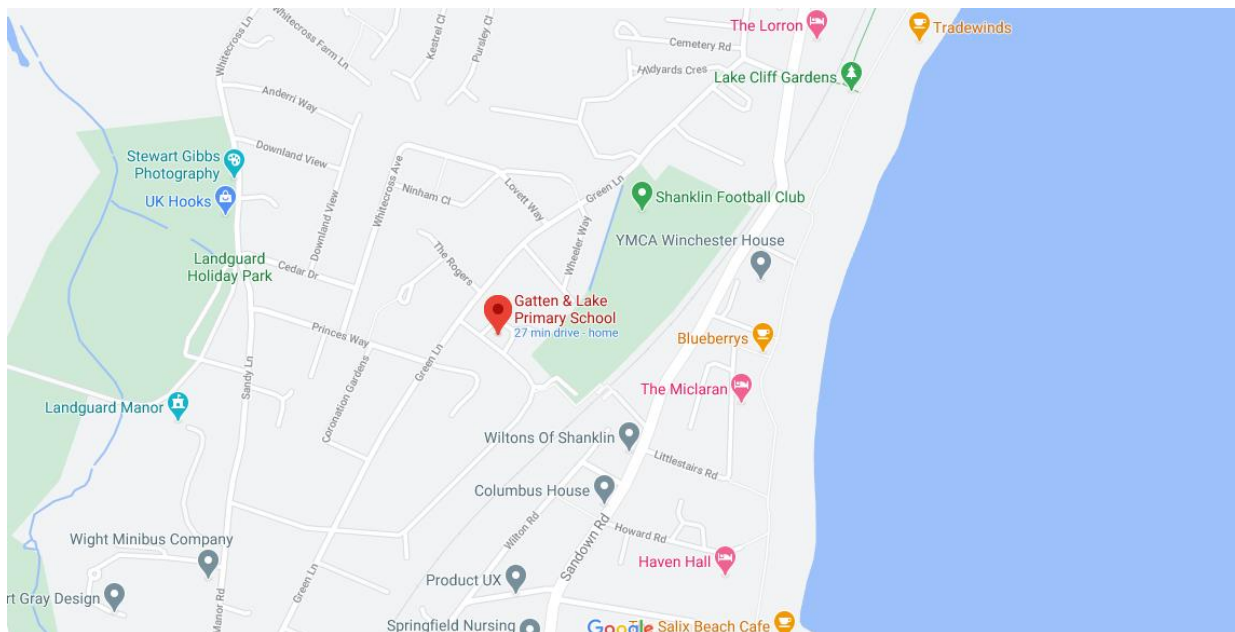


Figure 2.1(a) - A location plan of the school in a local context

2.2 Vehicular Access

Gatten and Lake Primary can be accessed via a network of local roads. The school is on Oaklyn Gardens, which is just off of Green Lane.

The school has onsite parking for up to 21 cars. The car park is gated, and these spaces are for staff and visitors only. There is an additional space for deliveries and emergency service access.

2.3 Pedestrian /Cycle Access

Cyclists, scooterists and walkers can access the school via the main gate in Oaklyn Gardens. There are numerous public footpaths and bridleways, which can be used as part of journeys into and around the village. The roads are generally quiet with a few busy road however these are travelling at a slow speed.

Link to Public Rights of way map for the Shanklin area -

[Shanklin – Lower Hyde](#)

The school has a bike storage facility within the school grounds which is used by a number of students for both bike and scooters.

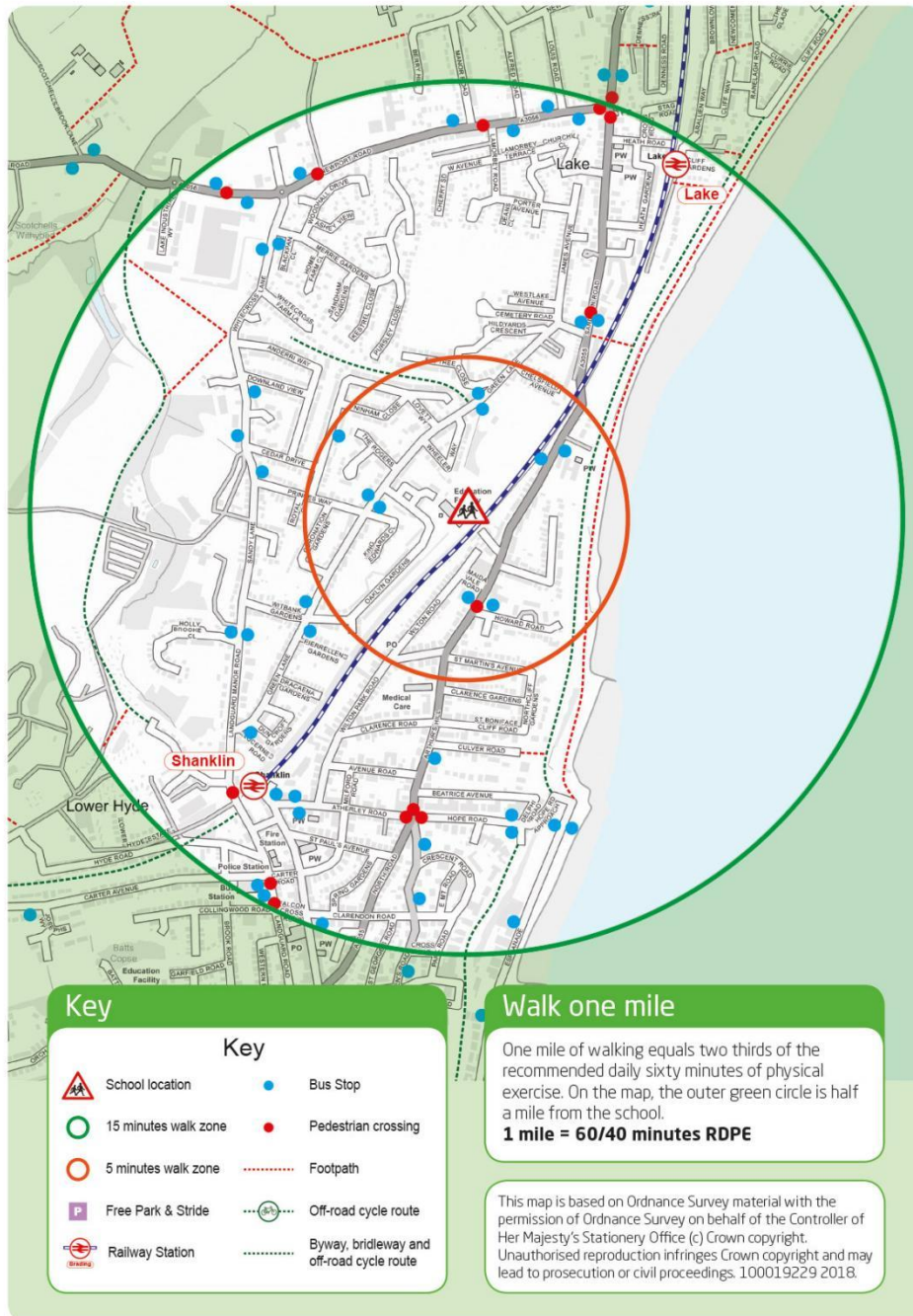


Figure 2.3 - A detailed map of the schools desired active travel zone. A [PDF copy](#) is available to download on the schools website.

2.4 Bus Service

The bus service on the Isle of Wight is run by Southern Vectis. There is an extensive network of interconnecting bus routes. Frequency of the public buses are linked to demand and population demographic. Shanklin is serviced by two public bus route the No.2, No.3. Both of these bus route links Newport and Ryde, which are the two most populated towns on the Isle of Wight.

The No.2 bus runs from Newport to Ryde. The route has 68 stops and runs approximately every half an hour. There is a stop a short walk from the school on Green Lane. The No.3 dissects the town of Shanklin. It has 89 stops. There is a stop on the A3055 which is a short walk from the school. This route runs approximately every half an hour.

All routes to be found at <https://www.islandbuses.info/services>

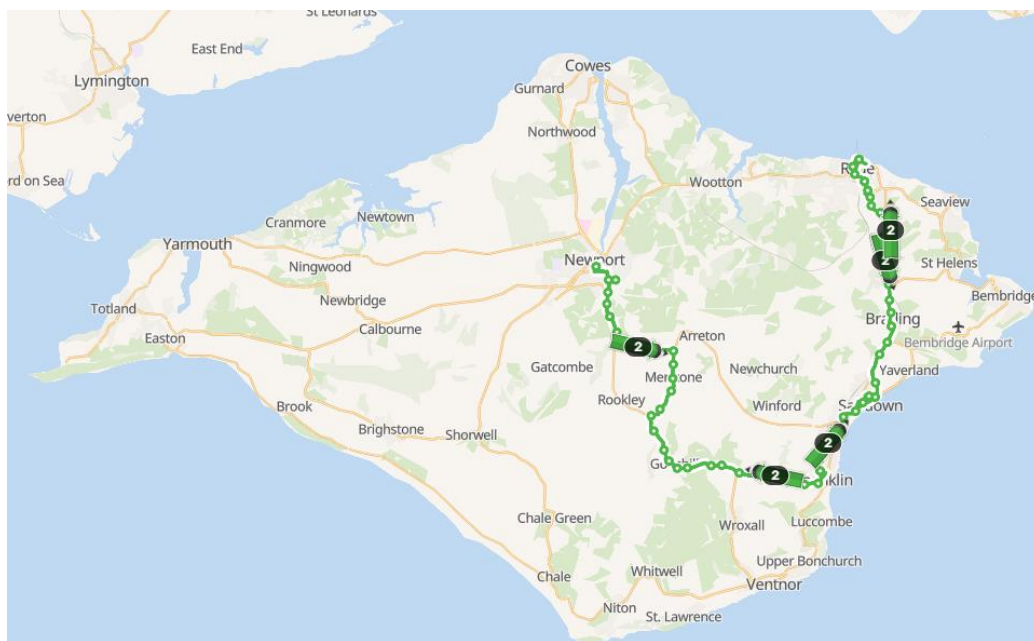


Figure 2.4 A– No.2 Bus route

Newport Merstone Godshill Shanklin Sandown Brading Tesco Ryde	
Mondays to Fridays except public holidays	
Newport bus station stand C	0625 0655 0725 0820 0845 15 45 1645 1715 1745 1815
Newport ASDA store	0628 0658 0728 0824 0849 19 49 1649 1719 1749 1819
Blackwater Junction	0632 0702 0732 0828 0853 23 53 1653 1723 1753 1823
Merstone Dovecotes	0637 0707 0737 0833 0858 28 58 1658 1728 1758 1828
Godshill The Hollies	0644 0714 0744 0841 0906 36 06 1706 1736 1806 1835
Shanklin bus station stand A	0656 0726 0756 0825 0855 0920 50 20 1720 1750 1820 1847
Green Lane Oaklyn Gardens	0659 0729 0759 0828 0858 0923 53 23 1723 1753 1823 1850
Lake The Fairway	0702 0732 0803 0832 0902 0927 57 27 1727 1757 1827 1853
Sandown Victoria Road	0709 0739 0811 0840 0910 0939 09 39 1739 1808 1837 1902
Brading Bull Ring	0715 0745 0818 0847 0917 0946 16 46 1746 1815 1843 1908
Ryde Tesco Extra store	0721 0751 0825 0855 0925 0954 24 54 1754 1822 1849 1914
Oakfield Harding Road	0726 0756 0830 0900 0930 0959 29 59 1759 1827 1853 1918
Ryde bus station	0736 0806 0840 0910 0940 1012 42 12 1812 1837 1903 1925

Ryde Tesco Brading Sandown Shanklin Godshill Merstone Newport	
Mondays to Fridays except public holidays	
Ryde bus station stand C	0655 0755 0825 0855 0930 1005 35 05 1705 1735 1805
Oakfield Harding Road	0702 0804 0834 0904 0939 1014 44 14 1714 1744 1813
Ryde Tesco Extra store	0706 0810 0840 0910 0945 1020 50 20 1720 1750 1818
Brading Church	0711 0815 0845 0915 0950 1025 55 25 1725 1755 1823
Sandown High Street	0615 0656 0720 0745 0825 0855 0925 1000 1035 05 35 1735 1805 1833
Lake shops	0619 0700 0726 0752 0832 0902 0932 1007 1042 12 42 1742 1811 1838
Green Lane Oaklyn Gardens	0622 0703 0730 0756 0836 0906 0936 1011 1046 16 46 1746 1815 1841
Shanklin bus station stand D	0627 0708 0736 0803 0843 0913 0945 1018 1053 23 53 1753 1822 1846
Godshill The Griffin	0637 0719 0748 0815 0855 0925 0959 1030 1105 35 05 1805 1834 1857
Merstone Dovecotes	0643 0726 0755 0822 0902 0932 1006 1037 1112 42 12 1812 1841 1903
Blackwater Junction	0647 0731 0800 0827 0907 0937 1011 1042 1117 47 17 1817 1845 1907
Newport ASDA store	0649 0734 0804 0831 0911 0941 1015 1046 1121 51 21 1821 1849 1911
Newport bus station	0655 0740 0810 0840 0920 0950 1025 1055 1130 00 30 1830 1855 1915

this journey starts at Yarbridge Crossroads at 0737

Figure 2.4b – No.8 timetable

Additional journeys operate on schooldays at

route number	68	62
Carisbrooke College	1520	-
Christ the King College	1525	-
Newport Bus Station	1540	1545
Newport ASDA Store	1549	1549
Blackwater Junction	1553	1553
Merstone Dovecotes	1558	1558
Godshill Hollies	1606	1606
Pan Downside	1546	1546
Staplers Long Lane	1549	1549
Robin Hill Adventure Park	1554	1554
Arreton Barns	1558	1558
Amazon World	1604	1604
Winford Hairpin Bend	1608	1608
Shanklin Bus Station	1620	1620
Shanklin Oaklyn Gardens	1623	1623
Lake Morrisons	1614	1614
Lake Shops	1616	1627
Sandown Victoria Road	1625	1639
Devonia	1644	1644
Whitecliff Bay Holiday Centre	1636	1636
Bembridge Crossway	1642	1642
St Helens Station Road	1650	1650

These services are only available for use by scholars

Additional journeys operate on schooldays at

route number	68	62
St Helens Station Road	0706	-
Bembridge Crossway	0715	-
Whitecliff Bay Holiday Centre	0721	-
Yarbridge Crossroads	0712	0712
Sandown High Street	0730	0720
Lake Shops	0737	0727
Lake Morrisons	0740	0740
Shanklin Oaklyn Gardens	0731	0731
Shanklin Bus Station	0738	0738
Winford Parkway	0745	0745
Amazon World	0749	0749
Arreton Barns	0755	0755
Robin Hill Adventure Park	0758	0758
Staplers Long Lane	0801	0801
Pan Downside	0804	0804
Godshill The Griffin	0750	0750
Merstone Dovecotes	0757	0757
Blackwater Junction	0802	0802
Newport ASDA Store	0806	0806
Newport Bus Station	0815	0815
Carisbrooke College	0825	0825
Christ the King College	0830	0830

These services are only available for use by scholars

Additional journeys operate on schooldays at

route number	63
Medina College	1520
Newport Bus Station	1540
Newport ASDA Store	1544
Blackwater Junction	1548
Rookley Country Park	1552
Godshill Hollies	1558
Donkey Sanctuary	1603
Wroxall Church	1605
Upper Ventnor York Road	1610
Ventnor Boots	1619
Ventnor Trinity Church	1621

These services are only available for use by scholars

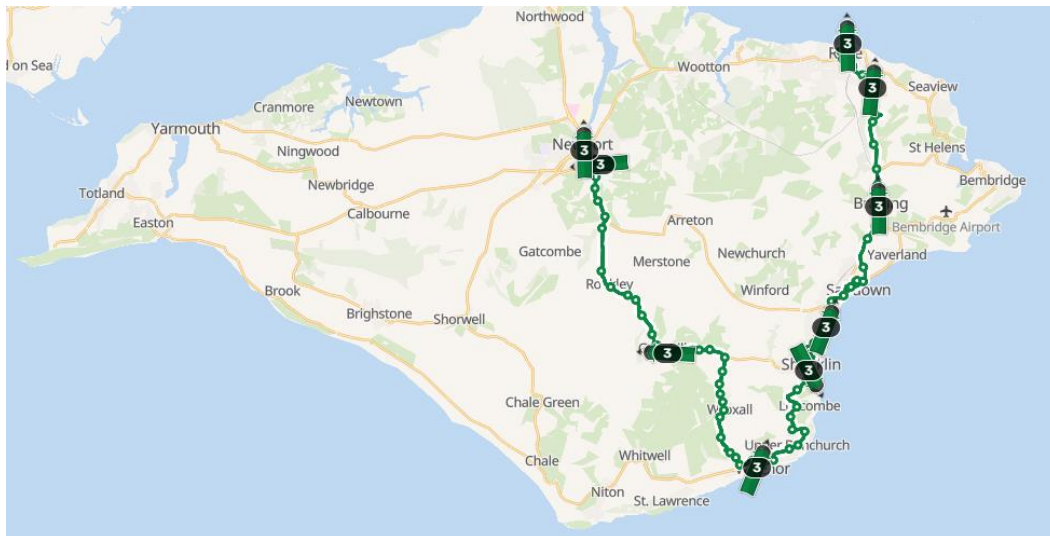
Additional journeys operate on schooldays at

route number	63
Ventnor Trinity Church	0729
Ventnor Boots	0732
Upper Ventnor York Road	0739
Wroxall Church	0746
Donkey Sanctuary	0748
Godshill The Griffin	0754
Rookley Country Park	0759
Blackwater Junction	0803
Newport ASDA Store	0807
Newport Bus Station	0817
Medina College	0825

These services are only available for use by scholars

Figure 2.4c

Figure 2



3

Newport | Rookley | Godshill | Wroxall | Ventnor | Shanklin | Sandown | Brading | Ryde

Mondays to Fridays except public holidays

Newport bus station stand C	0530 0620 0640 0710 0740 0805 0835	05 35	1535 1605 1635 1705 1735 1805 1835 1905 1935 2005 2035
Newport ASDA store	0533 0623 0643 0714 0744 0809 0839	09 39	1539 1609 1639 1709 1739 1809 1838 1908 1938 2008 2038
Blackwater junction	0535 0626 0646 0717 0748 0813 0843	13 43	1543 1613 1643 1713 1743 1813 1841 1911 1941 2011 2041
Rookley Country Park	0539 0630 0650 0721 0753 0817 0847	17 47	1547 1618 1648 1718 1747 1817 1844 1914 1944 2014 2044
Godshill The Hollies	0543 0635 0655 0726 0759 0823 0853	23 53	1553 1625 1655 1725 1753 1823 1850 1920 1950 2020 2050
Donkey Sanctuary	0546 0639 0659 0730 0803 0828 0858	28 58	1558 1630 1700 1730 1758 1828 1854 1924 1954 2024 2054
Wroxall Church	0548 0641 0701 0732 0805 0830 0900	30 00	1600 1632 1702 1732 1800 1830 1856 1926 1956 2026 2056
Upper Ventnor York Road	0553 0646 0706 0737 0811 0835 0905	35 05	1605 1637 1707 1737 1805 1835 1901 1931 2001 2031 2101
Ventnor Boots	0600 0655 0715 0746 0820 0844 0914	44 14	1614 1650 1722 1752 1819 1849 1914 1944 2014 2044 2114
Upper Bonchurch letter box	0604 0659 0719 0751 0825 0849 0919	49 19	1619 1655 1722 1752 1819 1849 1914 1944 2014 2044 2114
Shanklin bus station Stand A	0613 0710 0730 0805 0840 0905 0935	05 35	1635 1710 1735 1805 1832 1902 1926 1956 2026 2056 2126
Shanklin rail station	0614 0711 0731 0806 0841 0906 0936	06 36	1636 1711 1736 1806 1833 1903 1927 1957 2027 2057 2127
Lake The Fairway	0619 0716 0737 0813 0847 0912 0942	12 42	1642 1716 1742 1812 1838 1908 1932 2002 2032 2102 2132
Sandown Victoria Road	0626 0723 0744 0820 0855 0924 0954	24 54	1654 1726 1754 1822 1846 1916 1940 2010 2040 2110 2140
Brading Bull Ring	0632 0729 0750 0828 0902 0931 1001	31 01	1701 1733 1801 1829 1852 1922 1946 2016 2046 2116 2146
Ryde Tesco Extra store	0637 0735 0756 0834 0909 0939 1009	39 09	1709 1739 1807 1837 1859 1929 1953 2023 2053 2123 2153
Ryde St John's Church	0643 0741 0802 0840 0914 0945 1015	45 15	1715 1745 1813 1840 1903 1933 1957 2027 2057 2127 2157
Ryde bus station	0650 0750 0812 0850 0925 0957 1027	57 27	1727 1755 1823 1850 1910 1940 2006 2036 2106 2136 2206

then every 30 minutes at

until

continues below

Ryde | Brading | Sandown | Shanklin | Ventnor | Wroxall | Godshill | Rookley | Newport

Mondays to Fridays except public holidays

Ryde bus station stand D	0525	0635	0700	0740	0815	0845	0915	0950	1020	50 20	1620	1650	1720	1750	1820
Ryde St John's Church	0531	0642	0707	0749	0824	0854	0924	0959	1029	59 29	1629	1659	1729	1759	1829
Ryde Tesco Extra store	0534	0646	0711	0755	0830	0900	0930	1005	1035	05 35	1635	1705	1735	1805	1835
Brading Church	0538	0651	0716	0800	0835	0905	0935	1010	1040	10 40	1640	1710	1740	1810	1840
Sandown High Street	0544 0620	0701 0727 0810	0845 0915 0945	1020 1050	20 50	1650	1720	1750	1820	1850					
Lake shops	0548 0624	0706 0734 0817	0852 0922 0952	1027 1057	27 57	1657	1727	1757	1827	1857					
Shanklin rail station	0629	0712 0740 0823	0858 0928 0958	1033 1103	33 03	1703	1733	1803	1833	1903					
Shanklin bus station Stand D	0554 0631	0716 0745 0829	0904 0934 1004	1039 1109	39 09	1709	1738	1807	1837	1907					
Upper Bonchurch letter box	0602 0639	0725 0755 0839	0914 0944 1014	1049 1119	49 19	1719	1748	1817	1846	1916					
Ventnor Boots	0608 0646	0713 0735 0805 0848	0923 0953 1023	1058 1128	58 28	1728	1758	1825	1853	1923					
Upper Ventnor York Road	0613 0651	0719 0742 0812 0855	0930 1000 1030 1105 1135	05 35	1735	1804	1831	1859	1929						
Wroxall Church	0618 0656	0724 0749 0819 0901	0936 1006 1036 1111 1141	11 41	1741	1809	1835	1904	1934						
Donkey Sanctuary	0619 0657	0725 0751 0821 0903	0938 1008 1038 1113 1143	13 43	1743	1810	1836	1905	1935						
Godshill The Griffin	0624 0702	0730 0757 0827 0908	0943 1013 1043 1118 1148	18 48	1748	1815	1841	1910	1940						
Rookley Country Park	0628 0706	0735 0802 0832 0913	0948 1018 1048 1123 1153	23 53	1753	1819	1845	1914	1944						
Blackwater junction	0632 0710	0739 0806 0836 0917	0952 1022 1052 1127 1157	27 57	1757	1823	1849	1918	1948						
Newport ASDA store	0636 0714	0743 0810 0840 0921	0956 1026 1056 1131 1201	31 01	1801	1827	1853	1921	1951						
Newport bus station stand C	0642 0720	0750 0820 0850 0930	1005 1035 1105 1140 1210	40 10	1810	1835	1900	1928	1958						

then every 30 minutes at

until

continues below

starts from Ventnor Trinity Church at 0710

Figure 2.4 E- No.3 Timetable

2.5 Rail Service

There are currently services providing direct access to Shanklin by this mode. There is a railway service on the Isle of Wight run by South Western Railway called the island line. The island line runs between Ryde Pier Head and Shanklin. The nearest station to Gatten and Lake Primary School is Shanklin. This is a 15 minute walk from the school.



2.6 Access to local amenities

Gatten and Lake Primary School is a short distance walking distance from a Central store which contains a ATM this is on Sandown Road. A longer walk away is a Lidl supermarket as well.

2.7 Geographical spread of school population

Most of the pupils attending Gatten and Lake primary school live within a mile of the school.

School	Pupil Numbers					Pupil Percentage			
	< 1 mile	< 2 miles	< 3 miles	> 3 miles	Total	< 1 mile	< 2 miles	< 3 miles	> 3 miles
Gatten and Lake Primary	178	19	3	11	211	84.4	9.0	1.4	5.2

Figure 2.7 - Hampshire & IOW Census Data Autumn 2019-2020

3.0 TRAVEL MODE DATA

3.1 General Information

Gatten and Lake values the importance of up to date and reliable data. This data is used to inform the school on seasonal travel trends, measure the effectiveness of working with external organisations and monitor whether the bike and scooter parking reflects the demand.

3.2 Modal Split

Travel mode data has been collected since September 2015. The first data was collected by SUSTRANS charity by administering a hands up survey. A hands up survey method is asking the children how they 'mostly' travel to school'. This took place twice in the academic year.

Gatten and lake now collects travel mode data via the Shift It web-based app. This application can be used on all platforms and devices, including interactive whiteboards. Data has been collected this way since September 2018. The raw data is collected via a touchscreen device during morning registration. Data range is taken for complete academic years. Figure 3.1

	2018-19	2019-20
No of touchscreen interactions	16844	12570
Bike	354	187
Walk	5985	4160
Scooter	1642	1729
Skateboard	157	82
Bus	447	154
Car	7488	5435
Train	78	64
Absent	693	759
Sustainable Mode %	48.3	50.016*

Figure 3.1 – Complete academic year travel mode split data

* COVID 19 – Lockdown from March 2020. Summer Term missed.

4.0 CURRENT OFFER

4.1 Cycle Training

Cycle training has been offered to all children across the school at some point in the school year. We value all stages of riding a bike, from learning to ride a bike to completing on road training.

We have used the Isle of Wight fire service to deliver Bikeability up until 2018. More recently, Shift It have provided Bikeability level 1&2 training to all year 5&6 children at Gatten and Lake.

4.2 Incentives

Shift It Award – Gatten and Lake have gained Bronze, Silver and Gold award starting to meet the criteria in 2019. We are engaged with the Shift-It award scheme and are now working towards the new Gold Star.

4.3 Events

Santa's sustainable sleigh competition

Active Travel Weeks – Gatten and Lake has participated in several island wide active travel weeks every year since 2018.

5.0 Achievements and Plan

5.1 Recent Achievements – 2020 - 2023

- Offer every child in the school some form of cycle training – from Balance Bikes in Early Years to Bikeability in years 5&6.
- Invited the Wight cycle and Shift-it team to run several cycle training sessions across KS2.
- Invited Dr Bike into school to work with children and families on bike maintenance skills.
- Use the Shift-It data collection app to keep track of the school's travel mode habits and trends.
- Produced a School Travel Action plan, which is updated during the first term of each year. This plan is on our website.
- Have had regular active travel themed assemblies during the year.
- Increased our school community travelling actively and sustainably.
- Engaged with the 'Modeshift' programme and received the BRONZE award for 2023
- Added active travel information to the school website.
- Promoted park and stride to parents.
- Taken part in an Active Travel Challenge event: - Active Travel Week in March and July.



5.2 Next Steps – 2023 - 2025

- To complete a school street audit to gauge the feasibility for closing the street directly outside the school for drop off and pick up times.
- To offer all school staff the opportunity to buy a bike through the HMRC backed Cycle 2 Work scheme.
- To use the new leaderboard app as a part of the morning registration process.
- To promote active travel across the school through newsletters, class dojo and notice boards.
- To offer cycle training – DfE guidance on COVID bubbled groups to be observed.
- To recruit children from years five and six to the roles of Junior Travel Ambassadors.
- To achieve the bronze award from 'Modeshift' to show promotion of active travel through school.
- To offer bikeability sessions to all Year 6 children.

6.0 Award Schemes

Gatten and Lake was awarded the Shift It Gold Award in 2019 .



The Shift It Award is linked to this School Travel Action Plan and follows set criteria.

- **People** – Having the following people engaged in sustainable travel agenda
- **Policy and Planning** – Having a plan which is used as a working document
- **Promotion** – Ensure events, activities and the schools plan is communicated clearly with pupils, staff and parents
- **Activities** – Have a programme of Activities that are linked to sustainable travel agenda.
- **Facilities** – Ensure the school has adequate facilities
- **Data** – Collect data regularly enough to be able to measure the school communities travel habits to and from school.

7.0 School Active Travel Champion – Roles and Responsibilities

This is a generic staff role and responsibility description for a school active travel champion. This role will be written into the School Travel Action Plan and is reviewed during the person's annual review / CPD. This role can be transferred to another member of staff at any point that the current school champion cannot continue.

Reviewed: January 2021

School: Gatten and Lake Primary School

Name: Eddie Sherwin

Role: To promote sustainable and active modes of travel to and from school. This will be achieved by organising a range of events and activities across the key stages.

Responsibilities:

- To ensure that a School Travel Action Plan (STAP) is in place, reviewed on a regular basis and available on the schools website.
- To act as a link between the school and external organisations offering activities linked with active and sustainable travel.
- To link with a local cycle training provider and offer a cycle training programme across the school.
- To communicate and promote any active travel related events and activities to the parents of pupils at the school. This can be achieved via letters home, newsletters, and social media.
- To set up and meet with a student advocacy group – Active Travel Crew (ATC). They can assist at events and activities.
- To ensure that the travel trips to and from school are recorded on a regular basis to understand how your school community travel to and from school. This data must be monitored and reported on as part of the STAP review.
- To share good news stories with the Gatten and Lake primary community
- To set up a scheme to reward children for travelling in a way that is both sustainable and active. E.g. The Golden Lock
- To communicate any sustainable travel news, activities or benefits to the staff. E.g. Cycle 2 Work Scheme